



OFFICERS IAS ACADEMY®
IAS ACADEMY BY IAS OFFICERS

PRELIMS HARVEST™



GEOGRAPHY



OFFICERS IAS ACADEMY



GEOGRAPHY

**ISO 9001:2015
CERTIFIED ACADEMY**

OFFICERS IAS ACADEMY

(IAS Academy by IAS Officers)

935, 6th Avenue, Aishwarya Colony, Anna Nagar, Chennai, Tamil Nadu 600040

Contact: +91-9840816701, 044-40483555, +91-9677174226

www.officersiasacademy.com

MESSAGE FROM THE DIRECTOR

Dear Aspirant,

This book is dedicated to YOU, the untiring civil service aspirant who has the drive and commitment to persevere towards clearing this exam which is considered as one of the toughest exams in the world.

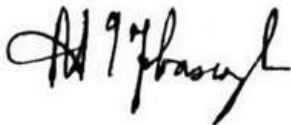
We congratulate you on choosing this book for “**Geography**”. Our attempt here is to simplify important concepts without losing the key points. Hence, we hope you will find this book useful in your civil services journey.

About this book

This book is a distillation of the expertise of the faculty at Officers IAS academy, explained in simple and easy to understand language. What you get to study in this book has been painstakingly collated by our faculty through their years of teaching and mentoring thousands of aspirants.

A strong zeal from you to clear this exam combined with our coaching and textbook will, I am sure help you scale great heights.

I wish you the very best in the most important endeavour of your life.



R. A. Israel Jebasingh

(IAS, 2004 Batch All India Rank 59)

Director of Officers IAS Academy

HOW TO USE THIS BOOK?

Hello Aspirant!

There is a subtle difference between putting in effort and putting in the right & focussed effort. That difference could mean whether you get into the civil services or not!

Aspirants know that the first step to become a Civil Servant is to crack the Preliminary Exam (Prelims) conducted by the UPSC. At first glance, any UPSC Prelims question paper might give the impression that many of the questions asked were 'random', 'remote', 'unexpected', 'out of syllabus', 'from obscure areas' etc.,

But, upon careful consideration one can see that there are some hidden patterns present in the way how some of them were framed. We in the R&D of Officers IAS Academy, understand this.

Our R&D team consists of about 25 members, all of whom have appeared in multiple UPSC Mains & Interviews. This team of veterans spent a year, meticulously combing through the question papers of the past 26 years of UPSC preliminary exams to identify patterns, repetitions & outliers.

The team carefully isolated all such patterns, high-value topics from every subject and has prepared a 'hitlist'. Based on these insights we have prepared books, which we rightfully call as 'Prelims Harvest' books.

Please note: We do not advocate the use of these books as 'Standard' sources. However, instead of reading endless number of books for the UPSC preparation, aspirants can focus on the standard books (NCERTs, etc.,) for the foundational knowledge and then devote the rest of their time in studying the Officers IAS Academy's Prelims Harvest books.

So, please use the Prelims Harvest Books in conjunction with the primary sources (NCERTs, etc.,) and get the best value for your time invested in your UPSC preparation.

Thank you!

R&D Team,

Officers IAS Academy, Chennai.

Contents

Physical Geography (The Earth)	1
Theories on Origin and Evolution of the Earth	1
The Gaseous hypothesis of Kant	1
The Nebular Hypothesis of Laplace	2
The Planetesimal hypothesis of Chamberlin.....	3
Jean and Jeffery's Tidal Theory	3
Russel's binary star hypothesis	4
Hoyle's supernova hypothesis.....	4
Schmidt's interstellar hypothesis	5
Aristotle's- On the Heaven	6
The Big Bang Theory	6
Factors influencing the Evolution of earth	9
a) Continental drift theory	9
b) Glacial cycle	11
Factors responsible for bringing dynamic changes on Earth Surface	12
a) Electromagnetic radiation	12
b) Geothermal energy.....	13
c) Gravitational force.....	13
d) Plate movements/ Plate Tectonics.....	13
e) Rotation of the earth	13
f) Revolution of the earth.....	14
Interior of the Earth	14
a) Composition of the Earth.....	14
b) Distribution of Continents and Oceans	16
c) Water in Earth.....	17
Landforms	19

Minerals and Rocks	19
a) Igneous Rocks	19
b) Sedimentary Rocks	20
c) Metamorphic Rock	22
Quartzite is metamorphosed from sandstone	23
Consequence of heavy sand mining in riverbeds	24
Geomorphic Processes	25
Climate	27
Atmosphere and its significance	27
Solar Radiation, Heat Balance and Temperature	29
What is Albedo?	29
Factors Affecting Moisture Content in Atmosphere	31
i) Temperature	31
ii) Latitude	32
Temperature distribution- Oceans	32
Why is the highest temperature not recorded at the equator?	33
Atmospheric circulation and Weather systems	34
Different names of cyclones and their places	34
Isobars- Isopleth Map	35
What is Isopleth?	35
What is Isobars?	35
Weather condition which indicates a sudden fall in barometer reading? ----	36
Wind pattern and Coriolis force	37
Impact on Indian Monsoon	38
a) What is El Nino?	38
b) El Nino and Southern Oscillations (ENSO)	39
c) Indian Ocean Dipole (IOD)	40
d) El Nino Modoki	40

e) La Nina	42
Intertropical Convergence Zone (ITCZ)	42
Jet streams	43
Water in the atmosphere	45
World Climatic Regions	49
China type of climate	51
Equatorial climatic region	52
Desert type of climate	53
West European climate	54
Mediterranean climate	57
Savannah Region	58
Grasslands- Steppe climate	59
Oceans	62
Ocean Currents	62
Red Tides	67
Tides and their significance, types, reason for its occurrence	69
Tidal Ports (Kandla and Diamond Harbour)	73
Diamantina trench- Indian Ocean	75
Ocean mean temperature	76
Life on Earth/ Biodiversity and Conservation	77
Biosphere Reserves	77
UNESCO's MAB Programme	78
Biosphere Reserves in India	78
Mangrove ecosystem and its significance	82
Location of Andes, Brazilian shield, Amazon basin, Guiana Highlands, Atlas, Okavango basin, Abyssinian Plateau	86
Vegetation and its location	88
Tropical rainforest	89

Temperate forest -----	91
Temperate coniferous forest (highest percentage of forest area in the world) -----	92
Biogeochemical cycles (weathering of rocks in phosphorus cycle) -----	95
Basic Concepts -----	97
Asteroids-----	97
Meteors-----	97
Meteorites -----	98
Comets-----	98
International Date Line -----	99
Longitudes and Latitudes -----	100
Rotation and Revolution-----	103
a) Earth's magnetic equator passes through Thumba in South India -----	103
b) Deflection of wind in the southern hemisphere is due to rotation of earth on its tilted axis. -----	103
c) Variation in length of daytime and night time is due to revolution of earth on its tilted axis -----	103
Solar system -----	104
Summer and Winter Solstice -----	106
Others -----	110
Diamond ring phenomena -----	110
Coal and its types, characteristics-----	110
Location based Learning -----	112
Barren Island Volcano -----	114
Why is astronomical distance measured in light years?-----	115
World Physical Geography (Location of Countries) -----	116
Kazakhstan-----	116
Turkmenia -----	116
Uzbekistan -----	117

Kyrgyzstan	118
Tajikistan	118
Afghanistan	119
Iraq	120
Syria	121
Saudi Arabia	122
Jordan	123
Indonesia	123
Israel	125
Bolivia	125
Peru	126
Surinam	127
Uruguay	127
Latvia	128
Panama	129
Lithuania	130
Bermuda triangle	131
Macedonia is a claim between Bulgaria and Greece	131
Myanmar	132
Moldova	133
UAE and its seven Emirates	134
Turkey	134
Great Nicobar	135
Bidibidi Refugee Settlement	135
Arrangement of Places	136
East to West Arrangement of Provinces	136
Descending Order of Population	137
North to South arrangement of towns in Pakistan	138

South to North arrangement of Southeast Asian countries	139
Cities and their Countries	142
Darwin	142
Kuala Lumpur	142
Laos	143
Nairobi	144
Singapore	145
Bishkek	145
Ashgabat	146
Tashkent	147
Dushanbe	147
Baikonur	148
Kourou	149
Borobudur	149
Cannes	150
Cities nearest to the Equator	151
Cape Canaveral	152
Chechnya	152
Darfur	153
Swat valley	153
Congo basin	154
Mountain based/ Geographic Features	155
Arakan Yoma Mountains	155
Mt. Rainier: USA	155
Mount Etna	155
Paricutin volcano: Mexico	156
Taal: Philippines	156
Great Victoria Desert: Australia	157

Grand Canyon: USA -----	158
Lake Winnipeg: Canada -----	159
Southern Alps- New Zealand -----	160
River/ Lake/ Sea based associations -----	161
Salween, Irrawaddy and Mekong -----	161
Victoria lake -----	163
Countries bordering Adriatic Sea -----	164
Countries bordering Caspian Sea -----	165
Waterfall Victoria associated with Zambezi River -----	166
River Zambezi -----	167
Red Sea and the countries bordering it -----	167
Yellow Sea bordering countries -----	168
River Potomac- Washington DC -----	168
Red River- Hanoi -----	169
The Longest River Amazon -----	170
Copacabana beach- Brazil -----	172
River Spree -----	172
River Seine -----	173
River Manzanares -----	174
Huangpu River -----	175
Menam River- Bangkok -----	175
Malta – Mediterranean Sea -----	176
Rhine River -----	177
Mediterranean Sea and its bordering countries -----	178
Levant region -----	179
Aral Sea -----	179
Shrinking of Aral Sea -----	181
Black Sea -----	181

Lake Baikal-----	182
River Thames: London-----	183
Danube: Vienna-----	184
Hudson River: New York-----	185
Lake Faguibine- Lake of West Africa which turned into a desert-----	186
Volta Lake-----	186
Oguta Lake-----	187
Straits and Passes-----	188
Palk Bay/ Strait-----	188
Malacca Strait-----	188
Dover Strait-----	189
Davis Strait-----	190
Denmark Strait-----	190
Bering Strait-----	191
Strait of Gibraltar-----	192
Local Winds and Region-----	193
Foehn/Fohn-----	193
Santa Ana: California-----	193
Harmattan-----	194
Zonda: Argentina-----	195
Sarmun: Kurdistan-----	195
Other Areas-----	196
Durand Line-----	196
McMahon Line-----	197
Radcliffe line-----	198
Ecological hotspots of India-----	199
Marsupials-----	200
Mongoloids-----	201

Mestizo	202
Macedonia population	202
Life Expectancy	203
Equator passes through which of the countries	204
Tropic of Capricorn	205
Population Density	207
Trans Pacific Partnership	208
Indian Geography (Locations)	210
Indian landmass has moved north	210
India- originally a part of the Gondwana continent	211
Which city has the highest altitude above mean sea level?	211
Longitudinal and Latitudinal location	213
Size of the States	214
Tropic of cancer and its nearest cities	214
Borders of UP, AP, TN, KL, KR	215
Most Eastward located cities	216
Island separated by 10 degree channel- Andaman and Nicobar	217
Characteristics of Gujarat and Arunachal Pradesh	217
Easternmost and westernmost state	217
Kohima to Kottayam by road	218
City whose longitude lies closest to Delhi	219
Structure and Physiography	220
Features and it's time periods	220
a) Deccan Traps- cretaceous eocene	220
b) Western ghats (Sahyadri).....	220
c) Aravalli is an old fold mountain.....	220
d) Narmada-Tapi Alluvial deposits	221
Locate in map	221

Mountain ranges and their spread across states	221
a) Aravalli Range.....	221
b) Satpura Range of hills	222
c) Ajanta	222
d) Sahyadri Range (Western Ghats).....	223
e) Nanda Devi Peak.....	223
f) Shevaroy hills.....	225
g) Guru Shikhar	225
h) Cardamom hills	226
i) Kaimur hills	226
j) Mahadeo Hills.....	227
k) Mikir Hills.....	227
l) Biligirirangana Hills	228
Arrangement of Mountain ranges/ hills	228
a) Himalayan mountains	228
b) Sequence of Mahadeo, Satpura, Sahyadri from North to south	231
c) North to south arrangement of Nallamala hills, Javadi hills, Nilgiri hills, Anamalai hills	232
d) Western Ghats and Eastern Ghats (highest peak) (both meet at Nilgiris)	232
Valleys and State	233
a) Markha Valley- Jammu Kashmir	233
b) Dzukou valley- Nagaland.....	233
c) Sangla valley.....	234
d) Yumthang valley.....	234
Deccan Plateau	234
Geographical significance of Himalayan range	235
Himalayas, a Young Fold Mountain Evidences	235
Drainage System	238
Cauvery (forms the Islands of Srirangapatnam, Sivasamudram, Srirangam)	238

Krishna (Alamatti is on the River Krishna)	238
Godavari and its tributaries	239
Tungabhadra River	240
Gandak river	241
Arrangement of Rivers/Tributaries	241
a) North-South direction	241
b) East-West direction	241
c) Eastward flowing rivers of the peninsular India from north to south	242
d) Descending order of their lengths.....	243
e) Sequence of Shyok, Zaskar, Spiti, Sutlej	243
Ganga and its tributaries in order	244
Rivers and its origin state	245
Damodar (East flowing river that has rift valley due to down warping) ----	245
Nizam Sagar is situated from Manjra River	246
West flowing and east flowing rivers and their nature	246
Tapi River lies to the south of satpura	247
Towns and located on river	247
Tributaries of Yamuna, Narmada and Brahmaputra	248
a) River Yamuna and its tributaries	248
b) Narmada river or the Reva	249
c) River Brahmaputra.....	251
Waterfalls/dams/lakes and river	252
a) Jog falls- Sharavathi	252
b) Shivasamudram falls- Cauvery.....	253
c) Govind Sagar- Sutlej.....	254
d) Ukai reservoir- Tapi	255
e) Wular lake- Jhelum	255
River that does not originate in India	256

River Luni (lost in the marshy land of Rann of Kutch) -----	256
Rivers passing through Himachal Pradesh- Beas, Chenab, Ravi, Sutlej, Yamuna, Ghaggar. -----	257
U turn in Brahmaputra is due to syntaxial bending of geographically young Himalayas -----	259
Rivers flowing through Arunachal Pradesh -----	259
River teesta- (River rangeet is a tributary)-----	260
Indus and its tributaries along with the course of each river -----	261
Rivers rising from Eastern Ghats- Brahmani, Subarnarekha-----	266
Climate- India -----	267
Factors influencing South west monsoon -----	267
Climatic conditions and reasons -----	268
Anticyclonic condition- (High Pressure and Low Temperature in winter season) -----	269
Cities in descending order of rainfall -----	269
Regions which benefits from Southwest and Northeast Monsoon -----	269
Natural Vegetation-----	272
Comparison of eastern and western Himalayas -----	272
About Sundarbans (Vegetation and Threats)-----	272
Vegetation and their corresponding state -----	274
Forests and their distribution (sal forest, teak forest, oak forests, sandalwood forest) -----	274
Floating islands of weeds (Phumdis- Manipur) -----	275
Mangroves and states -----	276
Forest cover of various states-----	277
Forest Survey report 2021 -----	277
Biosphere Reserves/ National Parks/ Wildlife Sanctuaries and States -----	279
a) Simlipal (1994) -----	279
b) Dihang debang -----	280

c) Nokrek Biosphere Reserve-----	281
d) Kanchenjunga Biosphere Sphere -----	282
e) Silent Valley national park (Pathrakadavu Hydroelectric Project, Kunthi River) -----	283
f) Bondla wildlife sanctuary (BWS)-----	285
g) Kanger Ghati National park-----	285
h) Orang National Park -----	286
i) Ushakothi Wildlife sanctuary -----	286
j) National park also known as top slip- Anamalai Tiger Reserve was also known as Indira Gandhi Wildlife Sanctuary and National Park-----	287
k) Nilgiri, Pachhmarhi, Agasthyamalai-----	287
l) Sanctuaries and its location -----	290
m) Nesting site for Olive Ridley turtles from South America- Orissa.-----	291
n) First Marine Sanctuary -----	294
o) Indravati National Park -----	294
p) Bhitarkanika, Odisha - Saltwater Crocodile -----	295
q) Desert National Park- Great Indian Bustard-----	296
r) Eravikulam-----	296
s) Corbett National park- Ramganga -----	298
t) Kaziranga National park - Brahmaputra-----	298
u) Silent Valley National Park- Kunthi River-----	299
v) Harike wetland- Confluence of beas and sutlej -----	299
w) Keoladeo NP- (Bharatpur Bird Sanctuary)-----	300
x) Valley of Flowers National park -----	301
y) Didwana, Kuchaman, Khatu- Saline lakes-----	301
Lakes-----	302
a) Kolleru lake-----	302
b) Pulicat Lake-----	302
c) Kodaikanal- artificial lake-----	303

d) Kanwar Lake -----	303
National Forestry Action Programme-----	303
Species of Himalayan Vegetation (Juniper, Silver fir, Spruce)-----	303
Biosphere reserves in UNESCO World Heritage Sites-----	303
States with maximum and minimum number of national parks -----	304
Biodiversity hotspots in Eastern Himalayas, Eastern Mediterranean region	306
What is Biodiversity Hotspot?-----	306
Largest Inland Saline Wetland- Rajasthan-----	307
General facts about NP, WLS & BSR (Do's and dont's and authority) -----	308
Tropical moist deciduous- occupies largest area -----	309
Representation of land use classification- Net Sown area, Forest area and other areas?-----	311
Gujarat, more geographical area of wetlands-----	312
Naturally growing plants in Himalayas-----	312
Tropical Wet Evergreen- Arunachal Pradesh and Mizoram -----	313
Combination of mangrove forest, evergreen and deciduous forest.-----	314
Soils and Cropping System -----	315
Pepper-----	315
Red soil-----	315
Jute -----	316
Paddy -----	317
Cotton-----	318
Laterite soils (red in colour, tapioca and cashew nuts grow well) -----	319
Black cotton soil- formed due to weathering of fissure volcanic rocks -----	321
Others -----	322
Thermal Power stations and their location -----	322
Ores and mining states-----	326
Stats related to census -----	332


Significant Projects	334
Dams- River-State	341
Hydro power projects	342
Denotified tribes refer to- tribes earlier classified as criminal tribes:	347
Minerals and their area of occurrence	349
Indian states and the predominant language of each state	352
Traditional silk/fabric	353
Places and Industries	354
Places and their specialisation	355
States/places and tribes present	355
Power generation (installed capacity, contribution of wind, nuclear, thermal, hydroelectricity to power generation)	356
Population growth and time period	356
Transport systems	357
Sambhar lake is nearest to Jaipur of Rajasthan	367
Atomic power/Heavy water plants and states	368
UNESCO World Heritage sites	369
Centre of Handicrafts and States	372
National Population Policy	375
Infant Mortality rate	376
Bhadrachalam and Karnal are famous for what?	376
GI status	378
Chandipur Beach	380
Aliyar, Isapur, Kangsabati- are water reservoirs	381
Earthquake waves	382

Physical Geography (The Earth)

Theories on Origin and Evolution of the Earth

- Early theories explained how the earth in the solar system was formed.
- They were,
 - The Gaseous hypothesis of Kant
 - The Nebular Hypothesis of Laplace,
 - The Planetesimal hypothesis of Chamberlin,
 - Russel's binary star hypothesis,
 - Hoyle's supernova hypothesis, and
 - Schmidt's interstellar hypothesis.

The Gaseous hypothesis of Kant




Gaseous Hypothesis

- Immanuel Kant, a German philosopher, presented the Gaseous hypothesis about the origin of the earth in the year of 1755.
- Kant's Gaseous Hypothesis proposes that,

- The Solar System is formed from gas and dust orbiting the Sun.
- It was based on Newton's law of gravity.
- He believed that primordial matter was initially scattered and consisted of cold, motionless, solid particles.
- It collided with each other due to gravity, which produced heat, which caused angular momentum, and it began rotating.
- As a result, the original cold and motionless cloud of primordial matter evolved into a vast hot nebula.
- It was so vast that it stretched from the sun in the centre to the orbit of the farthest planet. The change in **temperature** transformed primordial matter from solid to gaseous.

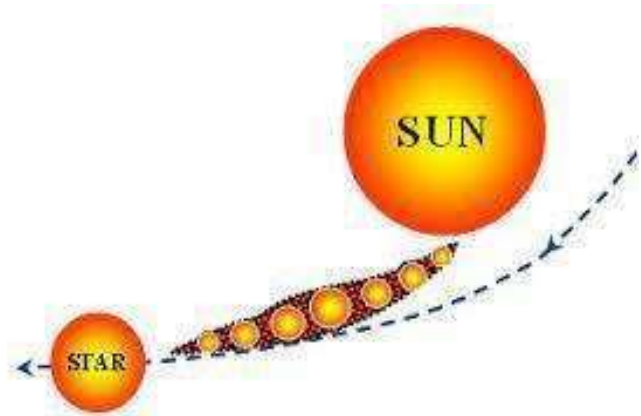
The Nebular Hypothesis of Laplace



- Mathematician Laplace revised Kant's theory in 1796.
- It is known as Nebular Hypothesis. According to this,
 - The planets were formed out of a cloud of material associated with a youthful sun, which was slowly rotating.
- The Sun was encircled by a solar nebula made up primarily of hydrogen, helium as well as dust.
- The development of a disk-shaped cloud is caused by particle impact and friction.
- Planets were formed from material associated with the young sun as a result of the accretion process.

The Planetesimal hypothesis of Chamberlin

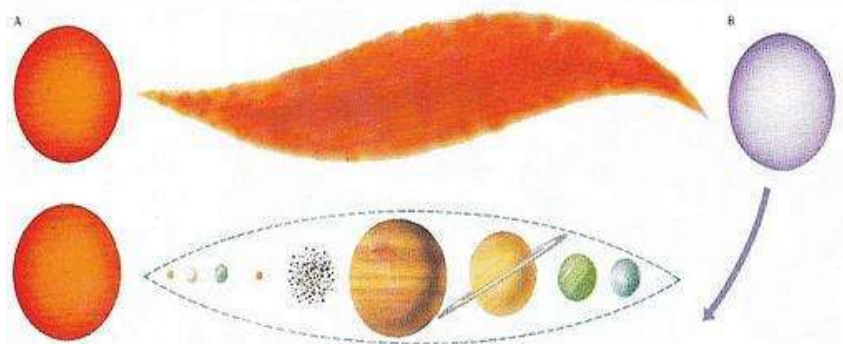
- Later in 1900, Chamberlin and Moulton considered that a wandering star approached the sun.
- As a result, a cigar-shaped extension of material was separated from the solar surface.
- As the passing star moved away, the material separated from the solar surface continued to revolve around the sun and it slowly condensed into planets.



Jean and Jeffery's Tidal Theory

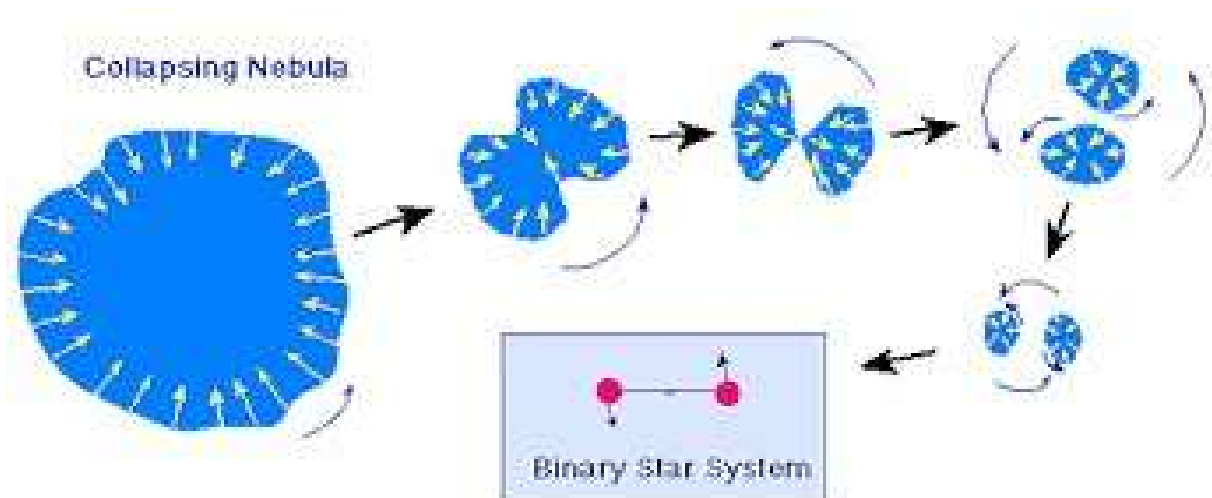
- The gravitational force of two stars has resulted in the formation of our solar system.
 - Primitive Sun, is the early stage of the sun.
 - Intruding Star, in comparison to the primitive sun, it was much larger.
- When intruding stars pass close enough to the primitive sun, hot gas tides rise.
- Cigar-shaped hot gaseous particles were separated from the primordial sun when the intruding star was closest to it.
- The filament is referred to as cigar shaped, because the filament's central part was bulgy and had more gas material, bigger planets like Jupiter and Saturn were formed.
- On both sides of the filament, smaller planets were produced.

Tidal Hypothesis of James Jeans



Russel's binary star hypothesis

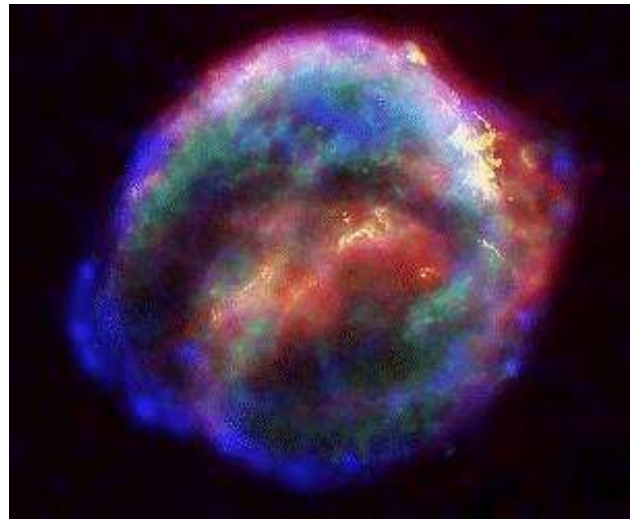
- American astronomer Prof. H.N. Russel hypothesized in 1937 that,
 - The sun was a binary star or twin-star system, which indicates that the sun has a companion star.
- The existence of binary stars, the bigger one of which ejected mass under the influence of a third one coming close at higher speed, leading to the formation of planets.
- The planets were closer together at first and satellites were formed as a result of their mutual gravitational attraction.



Hoyle's supernova hypothesis

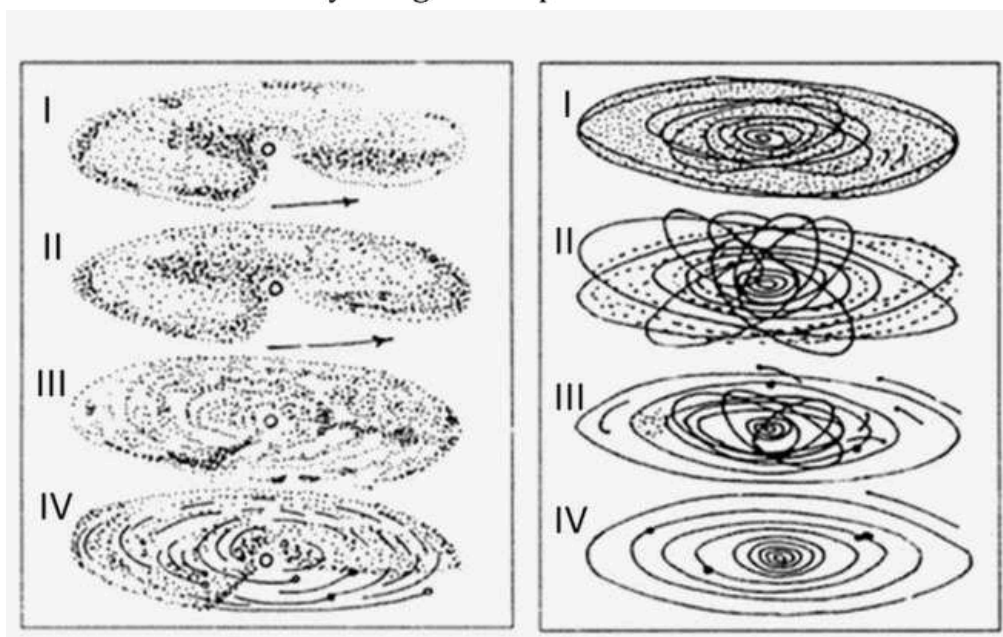
- In 1946, Fred Hoyle proposed this theory,
 - The sun used to be twinned with another star, which burst due to nuclear processes that transformed lighter components into heavier ones.

- The companion star's explosion produced a cloud of incandescent gases, which he refers to as the 'Supernova stage'.
- As the nucleus receded far away, the sun's gravitational power kept this gaseous cloud and the rest of the star together.
- The gaseous cloud at the supernova stage contains iron and other earth elements.
- The earth, as well as other planets and satellites, were formed from these particles.
- They revolved around the sun because they were in the sun's gravitational field
- It gradually cooled to the solid form in which the planets and satellites exist today.



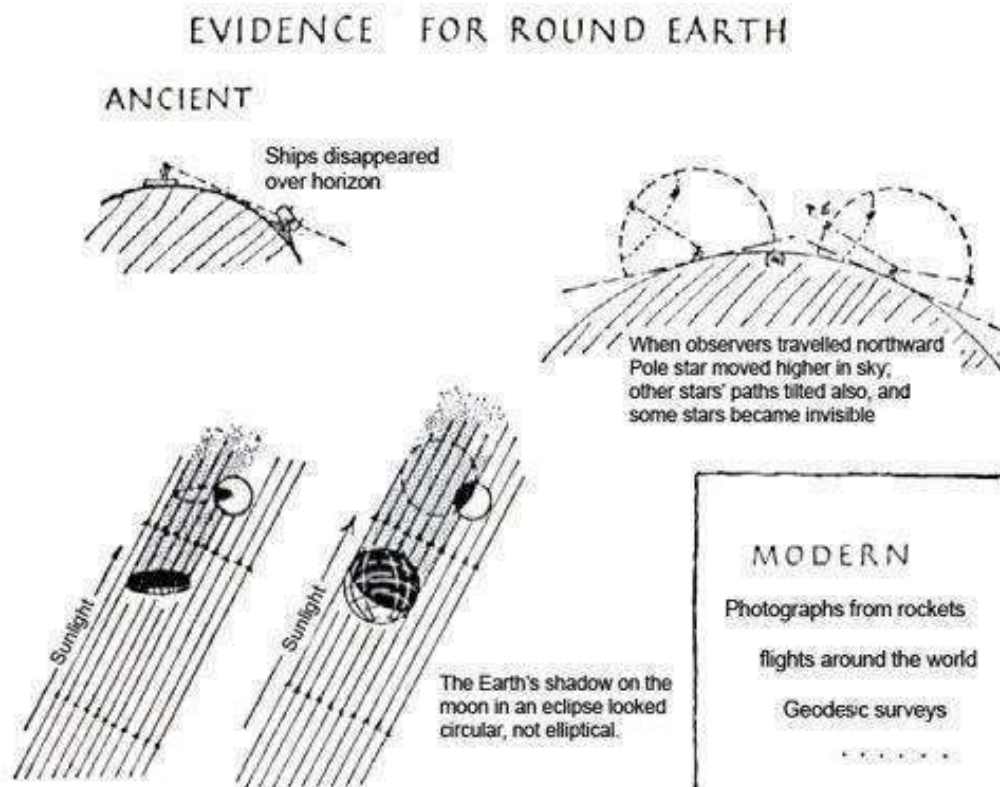
Schmidt's interstellar hypothesis

- According to this theory, the primordial dust began to coalesce into a disk-shaped configuration as it moved at a high pace.
- These disk-shaped nebulae were further subdivided into rings, each holding asteroids that eventually merged into planets.



Aristotle's- On the Heaven

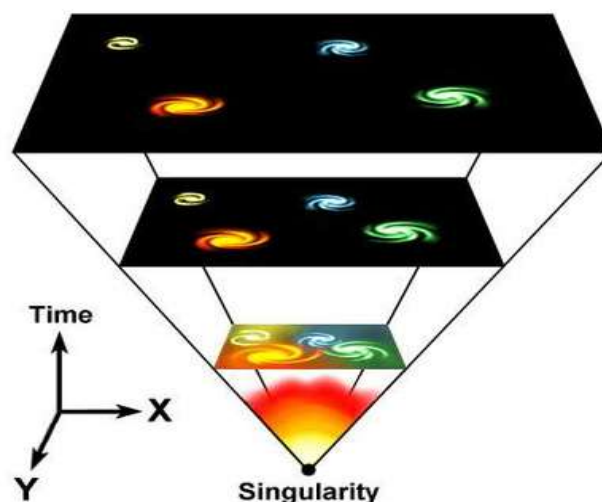
- Aristotle in 340 B.C first stated that,
 - The earth was spherical in his book “On the Heaven”.
- Since ancient times, mankind has pondered about the geometrical shape of our planet Earth.
- Aristotle (384-322 BC) was among the first to recognize the fact of our planet being a round sphere.
- He observed lunar eclipses and noticed that only a round sphere could imply a circular shadow.
- This astronomical observation was confirmed by general observations made at sea.
 - When a ship sails away from the coast, it seems to disappear gradually behind the horizon.



The Big Bang Theory

- It is the modern prevailing theory regarding the origin of the universe.

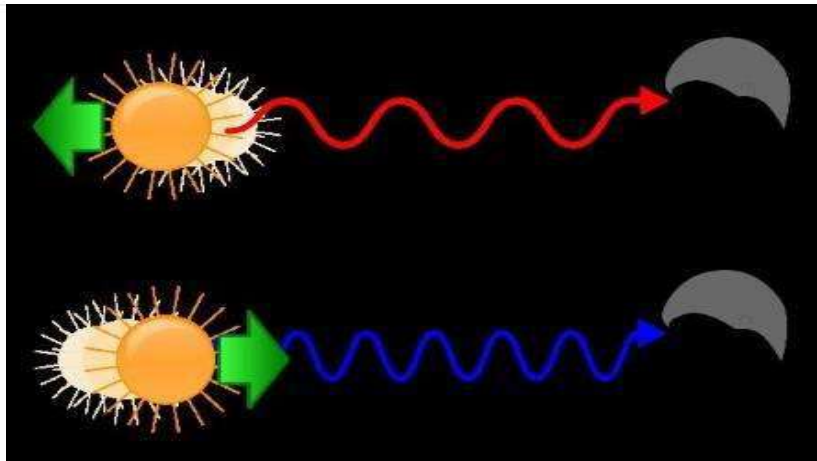
- It's also called the Expanding Universe Hypothesis.
- Edwin Hubble in 1920, provided evidence that the Universe is constantly expanding,
 - He stated that the universe expanded from an initial single state of very high density and temperature.
- According to the big bang theory, all of the matter that made up the universe resided in a single location which has,
 - A volume smaller than an atom,
 - An extremely high temperature and
 - An infinite density
- The theory suggests that the Universe, at some point in time, was condensed into a single particle,
 - Later, it started expanding infinitely after a huge explosion.
 - This gave birth to nebulae that in turn, coalesced into stars and planets.
- The science community unanimously agrees over the age of the Universe to be around 13.7 billion years.
- Around 3 lakh years after the big bang, the universe turns transparent due to the production of atomic matter.
- After Edwin Hubble proposed the constant expansion of the Universe, another Belgian cosmologist came up with the Big Bang Theory in 1931.



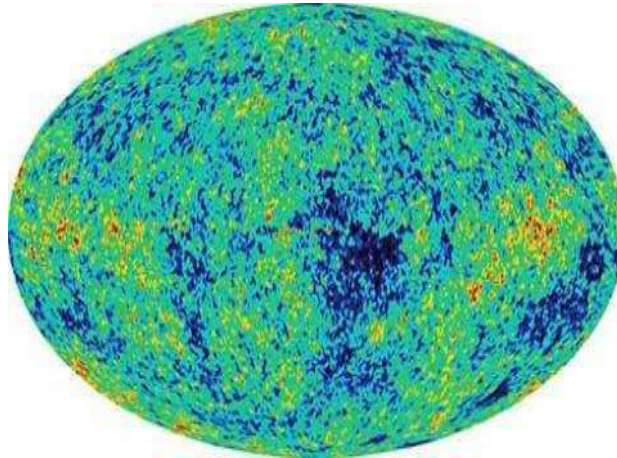
Is the Universe really expanding?

- Doppler shift /Red shift and Blue shift describe,

- How light changes as objects in space (such as stars or galaxies) move closer or farther away from us.
- This concept is a key to chart the universe's expansion.
- When an object moves away from us (Doppler-shifted to lower frequencies),
 - The light is shifted to the red end of the spectrum, as its wavelengths get longer.
- If an object moves closer (Doppler-shifted to higher frequencies),
 - The light moves to the blue end of the spectrum, as its wavelength gets shorter.



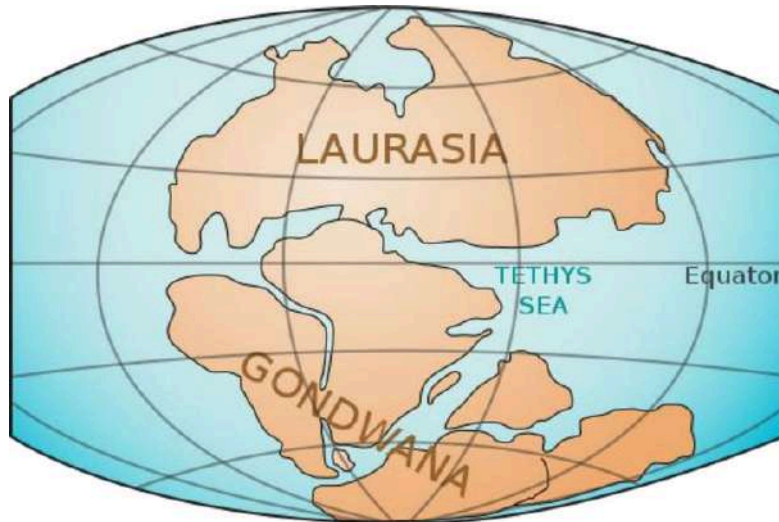
- The redshift phenomenon provides evidence for an expanding universe (galaxies are drifting apart).
- Hubble's law states that,
 - The farther the galaxies are, the faster they are moving away from Earth.
 - Thereby, accelerating the expansion of the universe.



Factors influencing the Evolution of earth

a) Continental drift theory

- It was proposed by Alfred Wegener in 1912.
- The theory deals with the distribution of the oceans and the continents.
- According to Wegener's Continental Drift theory,
 - All the continents were a single continental mass, called a Super Continent Pangaea.
 - A mega ocean surrounded this supercontinent called Panthalassa.
- The Pangaea, began to split some two hundred million years back into two big continental masses known as,
 - Gondwanaland (South)
 - Laurasia (North)



TRIASSIC
200 million years ago

- Later, Gondwanaland and Laurasia continued to break into several smaller continents that exist today.

Evidence in support of the theory

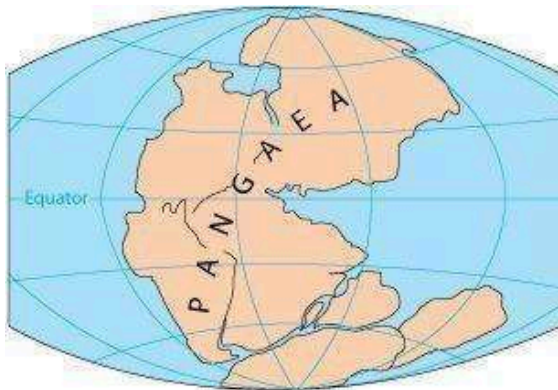
- The matching of continents (Jig-Saw-Fit),
 - The shoreline of Africa and South America.
- Rocks of same age across the Oceans,
 - The ancient rocks from Brazil coast matches with western Africa.
- Tillite (sedimentary rocks of glacial deposits)
 - Gondawana sediments from India are found in the Southern Hemisphere.
- Placer Deposits
 - The occurrence of rich placer deposits of gold in the Ghana coast and the absolute absence of source rock in the region is an amazing fact.
 - The gold bearing veins are in Brazil and it is obvious that the gold deposits of Ghana are derived from the Brazil plateau when the two continents lay side by side.
- Distribution of Fossils
 - The skeletons of Mesosaurus are found only in two localities, 4,800km apart with an ocean in between at present.
 1. The Southern Cape province of South Africa and
 2. Iraver formations of Brazil.

Factors responsible for drifting of continents

- The movement responsible for the drifting of the continents was caused by,
 1. Pole fleeing force,
 2. Tidal force.
- Polar fleeing force relates to the rotation of the earth.
- Tidal force is due to the attraction of the moon and the sun that develops tides in oceanic waters.
- Wegener believed that these forces would become effective when applied over many million years.
- However, most scholars considered these forces to be totally inadequate.

b) Glacial cycle

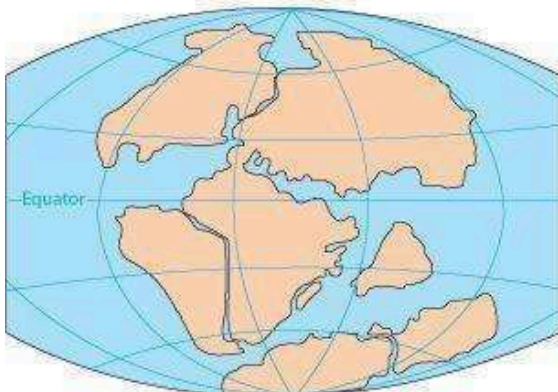
- A glacier is a large, perennial accumulation of crystalline ice, snow, rock, sediment and water.
- It originates on land and moves down slope under the influence of its own weight and gravity.
- It affected the evolution of life on earth as many species were not able to tolerate extremely cold weather and became extinct.
- The rising sea level affected many organisms.
- They are sensitive indicators of changing climate.



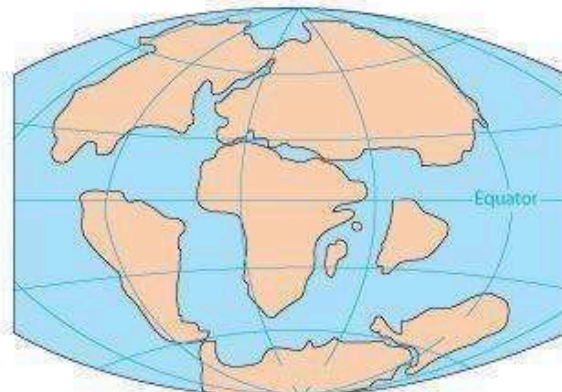
PERMIAN
250 million years ago



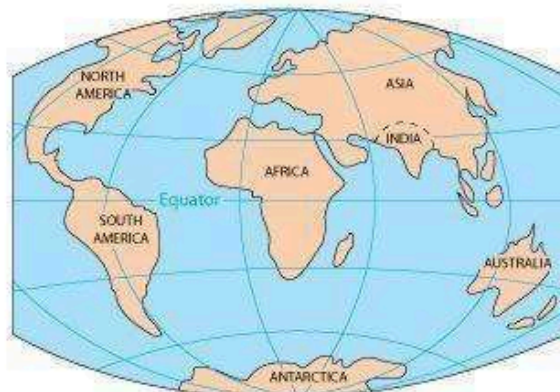
TRIASSIC
200 million years ago



JURASSIC
145 million years ago



CRETACEOUS
65 million years ago



PRESENT DAY

Factors responsible for bringing dynamic changes on Earth Surface

a) Electromagnetic radiation

- Electromagnetic radiation is an electric and magnetic disturbance traveling through space at the speed of light.
- It contains neither mass nor charge.

- Some of the examples of EMR are,
 - Radio waves, Microwaves, Infrared, Ultraviolet, Gamma, X-rays.

Source

- Sources of Electromagnetic Radiation are,
 - Cosmos (Sun and Stars)
 - Radioactive elements,
 - Manufactured devices.

Causes

- The cause of electromagnetic radiation bringing dynamic changes on the earth surface,
 - Temperature change,
 - Evaporation of water,
 - Precipitation,
 - Formation of metamorphic rocks.

b) Geothermal energy

- Geothermal energy is heat that is generated within the Earth's core.
- It is a renewable resource that can be harnessed for use as heat and electricity.
- Energy within the earth surface which results in endogenic forces.
- Thus, altering the crust of earth.

c) Gravitational force

- It's a directing force, which activates the downslope movements of matter causing stresses on earth's material.
- Examples such as, Avalanche and Mass Movement.

d) Plate movements/ Plate Tectonics

- It's the movement and interaction of Earth plates.
- It includes many phenomena such as,
 - Mountain building process,
 - Volcanoes,
 - Earthquakes.
- Due to which the major landforms are created.

e) Rotation of the earth

- Earth's rotation causes pressure differences and movements of winds.

- Winds are associated with phenomena like ocean currents, rainfall.

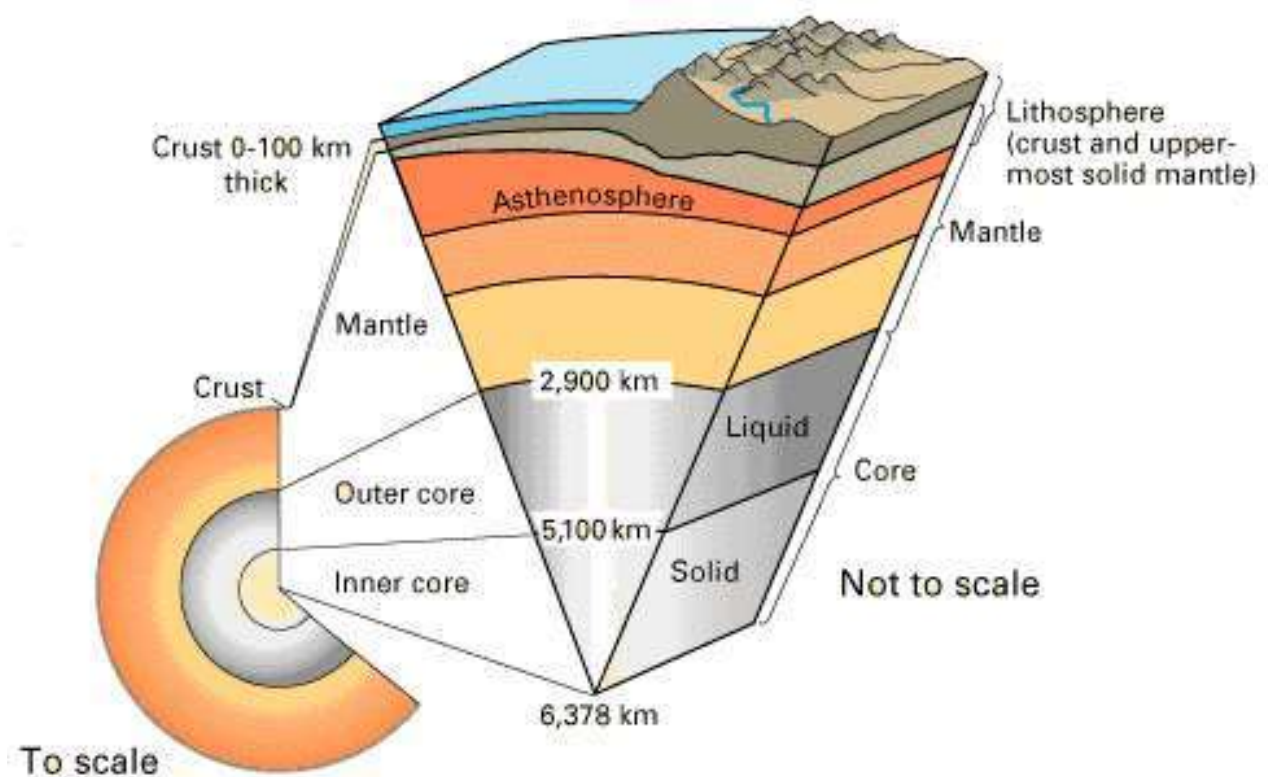
f) Revolution of the earth

- Earth’s revolution around the sun is influenced by the gravitational force of the sun.
- It results in tidal movements.

Interior of the Earth

a) Composition of the Earth

- The interior of the earth is composed of three concentric layers,
 - The Crust,
 - The Mantle,
 - The Core.



The Crust

- The crust is the solid outermost layer of the earth.
- It’s composed of rocks and minerals.
- It is the thinnest of all layers.



FOR FULL BOOK,

KINDLY CONTACT : +91 96771 74226



OFFICERS IAS ACADEMY

No: 935, 6th Avenue, Anna nagar, Chennai - 600040

Contact : +91 9677174226 | 044 - 40483555

www.officersiasacademy.com